



International Ski Orienteering Event
Czech Middle distance Championship
Czech National Cup
World ranking Event
SKI Orienteering Tour
Austrian Middle distance Championship



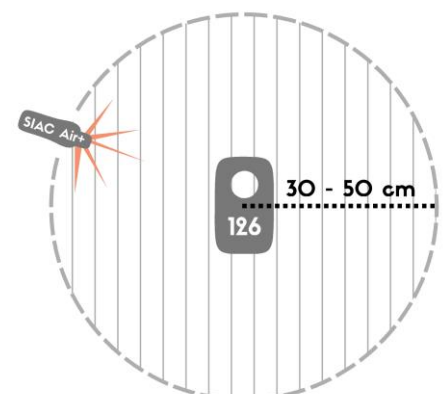
RACE INSTRUCTIONS

SKI-O Tour 2019

AUSTRIA

Friday 18 /01/2019 - E-4

- Organizer:** SK Hana orienteering (CZE), SKI Club Ramsau (AUT)
- Race center:** Pension Royer-Pois
Ramsau am Dachstein - Vorberg
GPS: 47.4097319N, 13.6338950E
<https://mapy.cz/s/3l2go>
- Date:** **Friday, January 18, 2019**
- Office center:** Ramsau Sportbüro – Ski stadium, 47.4190392N, 13.6537167E
<https://mapy.cz/s/3l2hn>
Friday, January 18, from 10:00 to 12:00 and from 14:00 to 17:00.
Saturday, January 19, from 08:00 to 09:30
Sunday, January 20, from 8:00 to 9:00
- Start 00:** Friday – sprint at **14:00, interval start**
- Classes:** M21E, W21E, M20, W20, OPEN
- Winner time:** According IOF rules
- Punch system:** SportIdent. SI units will be set to BEACON mode - contactless punching. SIAC card can recorded control up to a distance of 50 cm. All Sportident Si card can be used. All competitors must check if their SI card will match the number listed in the



starting list and report any changes to the presentation without delay. Competitors who have requested for SIAC rental will receive the chip at the event office and it must be return back after the race (or after the last race). Each competitor is responsible for clear and check his own SI card at the start. **Finish SI station will be not in contactless (BEACON) mode, and all competitors must register manually.** Read out behind finish line is obligatory for all competitors, even for those who did not complete their race.

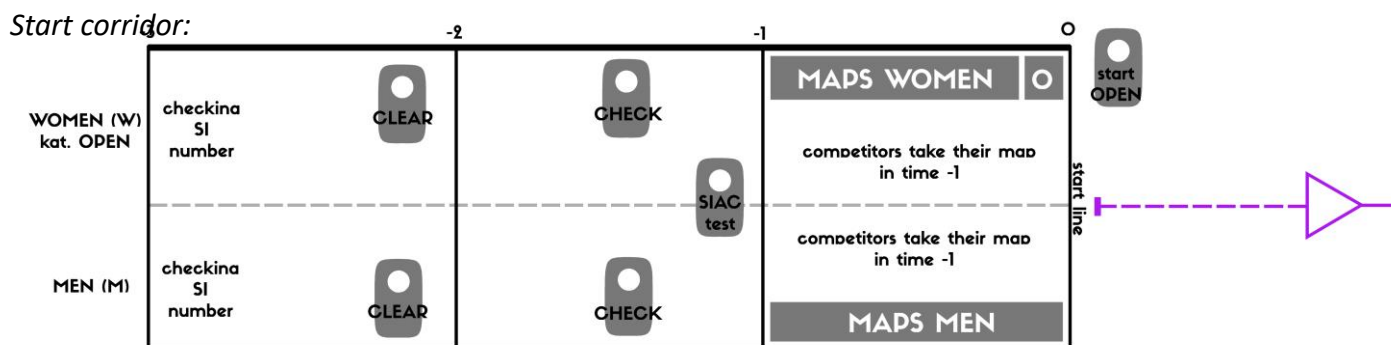
- SIAC battery test:* Competitors who use the SIAC card can check the battery status through a battery test unit that will be available at the event office
- Collecting map:* Every competitor has the obligation to submit his / her map to the organizer of the collection basket. The maps will be released on Sunday after the last competitor starts. All maps with tracks will be posted on the event web site during the Sunday afternoon.
- Results:* Live results will be posted in the race center. Overall results will be posted on [ORIS](#) system and the race website.
- Distances:*
- | | |
|-----------------------------|-------------------|
| Parking – event center | up to 250m |
| Event center – start | 1100m |
| Event center- finish | 0 m |
| Event office – Event center | 3900 m |
- Parking:* At Race centre – free of charge.
- Changing room:* Own car, limited space in restaurant Pension Royer.
- WC:* Mobile TOI – TOI at the parking place, restaurant Pension Royer
- Waxing:* Limited possibilities in pension Royer – Pois.
- Warm up area:* On the way to the start, warm – up map will be available.
- Terrain:* Ski areal Ramsau - Vorberg, surrounding forest, middows and fields. Dense network of tourist and racing tracks with special o-ski trails groomed by snow groomer.
- Trail classification:* full line ... 86%, pedestrian and horse trails ... 10%, dots ... 4%
- Maps:* **Sprint** – Royer - Pois, 1 : 5 000, e = 5 m, format **A4**
Mapped 1/2019, by Petr a Šimon Mareček, [OMAPY](#)
- Special map symbols:*
Black cross – man made object
- Mandatory legs:* Start point (start) – map start
Last control – finish
Marked by flags, corridors, or at a glance
- Refreshment station:* There will be not refreshment station during a race.
- Course length:* At [oris webpages](#), [event webpages](#) or [event Facebook](#) pages. It will be publish until



Friday 10:00

Time limit: 60 minutes.

Startlist: At [oris webpages](#), [event webpages](#) or [event Facebook](#) pages. It will be published until Friday 10:00. Copy of start list will be available in Event center as well. Open category can start freely from time 00 until 50.



Refreshment: There will be hot tea offered for free in pension Royer-Pois.

Information: Robert Zdráhal, brko@hanaorienteering.cz, tel.: 00420 602 805 696

Protests: To main referee with fee of 20 EUR. e-mail: hlava@iresta.cz

Rules: IOF rules will be applied.

Omezení: From 17/01/2019 is prohibited to train with orienteering map in all Ramsau am Dachstein ski trails.

In Ramsau am Dachstein area is obligatory to get ski trail tickets for all trainings. Skiers who compete in event, go for start, or from finish area are free from this fee (but only during event itself in Friday, Saturday or Sunday). Competitor mean any person who compete in race and is equipped with SI card and map holder (map).

Jury: Hans Ruebi Häny, Nicolo Corradini, Roman Horyna

Organizers:
Race director : Robert Zdráhal
Main referee : Miroslav Hlava
Course setter: Šimon a Petr Mareček

For more information follow us at our webpage or Facebook page

<http://sk.hanaorienteering.cz/mistrovstvi-ceske-republiky-a-veteraniada-na-kratke-trati-lob/>

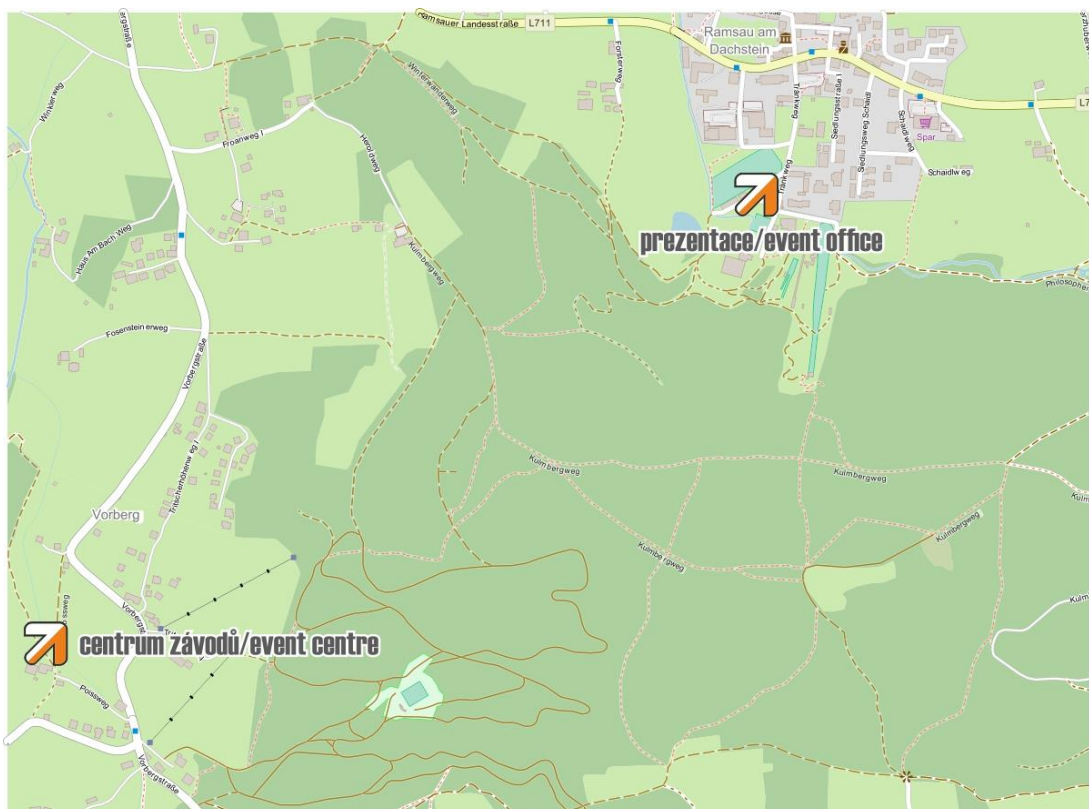
<https://www.facebook.com/events/2044237802310271/permalink/2056196967781021/>

Maps:

Event office map:



Overview map:



Event centre map:

